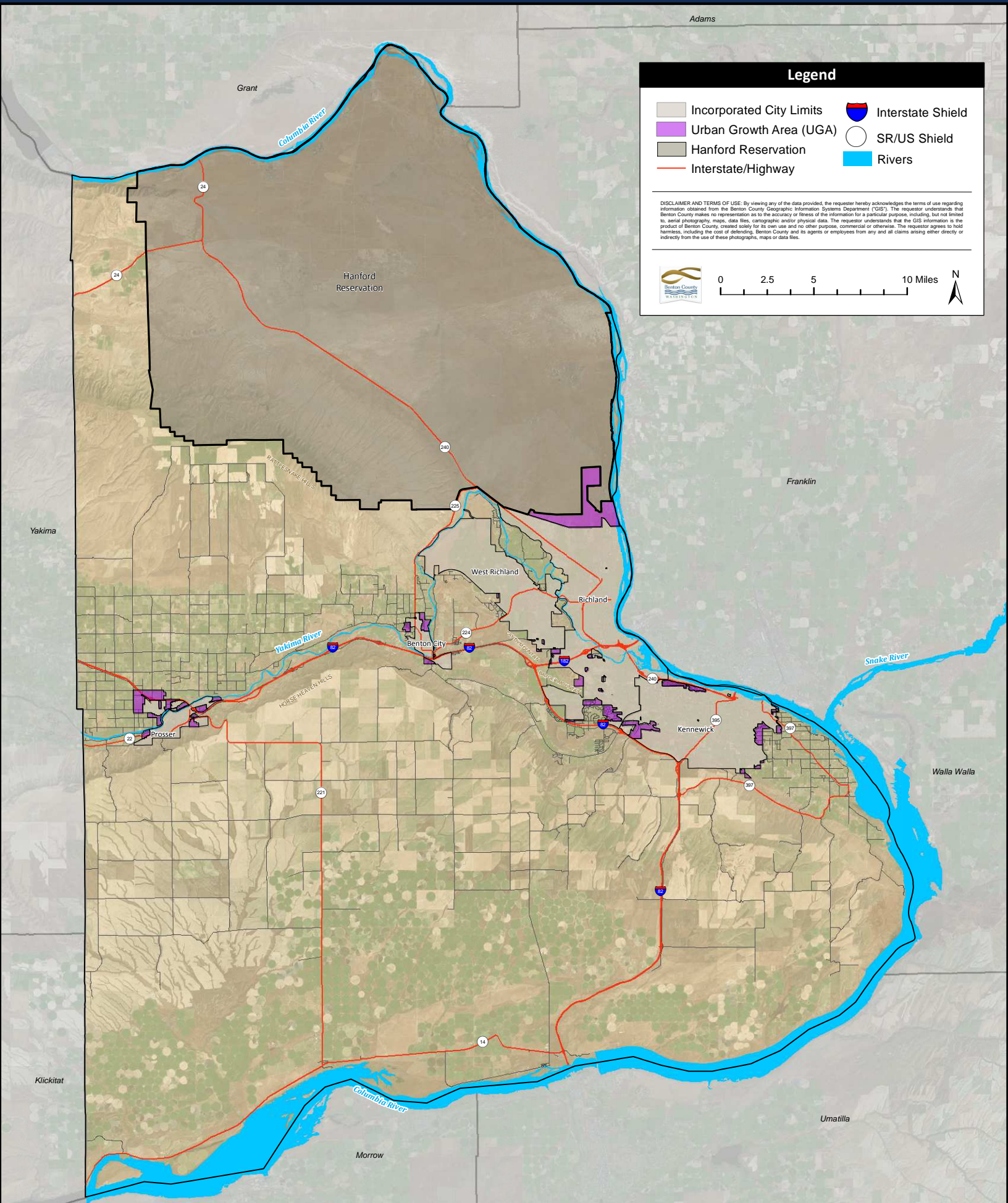


Figure 1: Vicinity Map - Benton County Comprehensive Plan Update Appendix A: Map Folio / February 2018



Legend

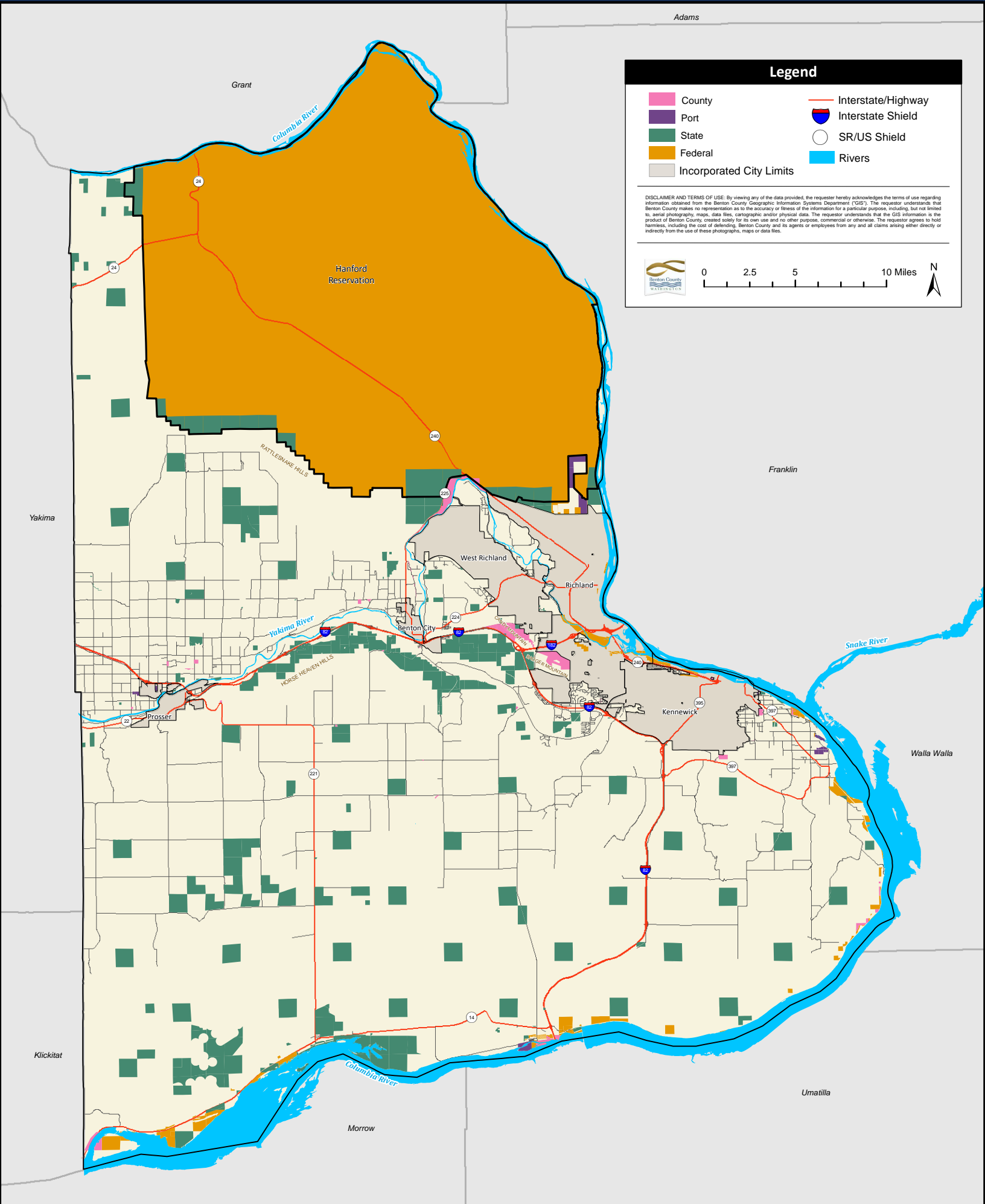
Incorporated City Limits	Interstate Shield
Urban Growth Area (UGA)	SR/US Shield
Hanford Reservation	Rivers
Interstate/Highway	

DISCLAIMER AND TERMS OF USE: By viewing any of the data provided, the requester hereby acknowledges the terms of use regarding information obtained from the Benton County Geographic Information Systems Department ("GIS"). The requester understands that Benton County makes no representation as to the accuracy or fitness of the information for a particular purpose, including, but not limited to, aerial photography, maps, data files, cartographic and/or physical data. The requester understands that the GIS information is the product of Benton County, created solely for its own use and no other purpose, commercial or otherwise. The requester agrees to hold harmless, including the cost of defending, Benton County and its agents or employees from any and all claims arising either directly or indirectly from the use of these photographs, maps or data files.

0 2.5 5 10 Miles

Source: Esri, DigitalGlobe, GeoEye, Earthstar Geographics, CNES/Airbus DS, USDA, USGS, AeroGRID, IGN, and the GIS User Community

Figure 2: Publicly Owned Lands Map - Benton County Comprehensive Plan Update Appendix A: Map Folio / February 2018



Legend

 County	 Interstate/Highway
 Port	 Interstate Shield
 State	 SR/US Shield
 Federal	 Rivers
 Incorporated City Limits	

DISCLAIMER AND TERMS OF USE: By viewing any of the data provided, the requester hereby acknowledges the terms of use regarding information obtained from the Benton County Geographic Information Systems Department ("GIS"). The requester understands that Benton County makes no representation as to the accuracy or fitness of the information for a particular purpose, including, but not limited to, aerial photography, maps, data files, cartographic and/or physical data. The requester understands that the GIS information is the product of Benton County, created solely for its own use and no other purpose, commercial or otherwise. The requester agrees to hold harmless, including the cost of defending, Benton County and its agents or employees from any and all claims arising either directly or indirectly from the use of these photographs, maps or data files.


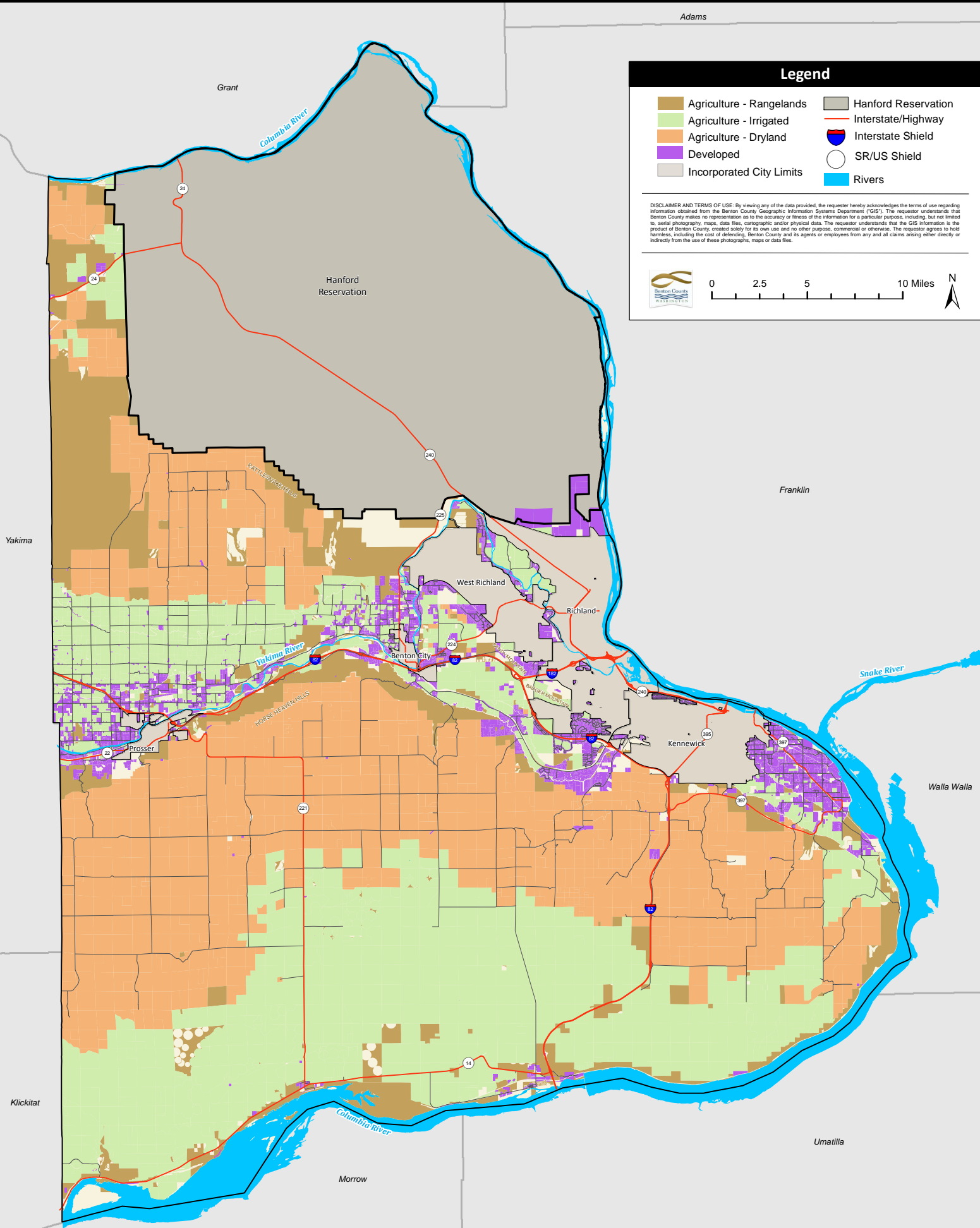
 0 2.5 5 10 Miles N
↑

Figure 3: Existing Land Cover Map - Benton County Comprehensive Plan Update Appendix A: Map Folio / February 2018



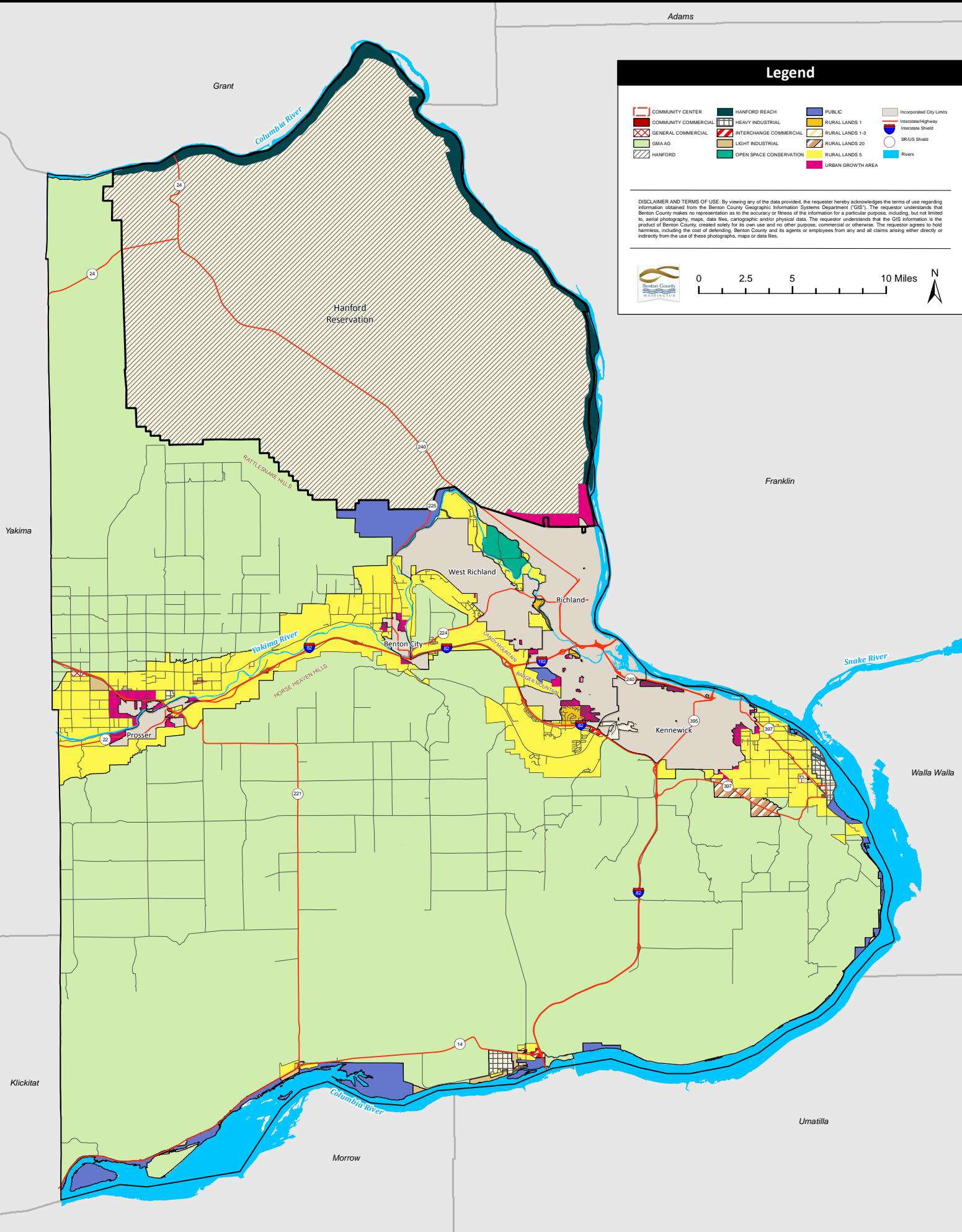
Legend

Agriculture - Rangelands	Hanford Reservation
Agriculture - Irrigated	Interstate/Highway
Agriculture - Dryland	Interstate Shield
Developed	SR/US Shield
Incorporated City Limits	Rivers

DISCLAIMER AND TERMS OF USE: By viewing any of the data provided, the requester hereby acknowledges the terms of use regarding information obtained from the Benton County Geographic Information Systems Department ("GIS"). The requester understands that Benton County makes no representation as to the accuracy or fitness of the information for a particular purpose, including, but not limited to, aerial photography, maps, data files, cartographic and/or physical data. The requester understands that the GIS information is the product of Benton County, created solely for its own use and no other purpose, commercial or otherwise. The requester agrees to hold harmless, including the cost of defending, Benton County and its agents or employees from any and all claims arising either directly or indirectly from the use of these photographs, maps or data files.

0 2.5 5 10 Miles

Figure 4: 2006 Periodic Update Land Use Designations Map - Benton County Comprehensive Plan Update Appendix A: Map Folio / February 2018

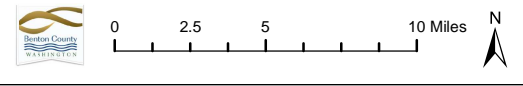


Adams

Legend

- | | | | |
|----------------------|-------------------------|-------------------|--------------------------|
| COMMUNITY CENTER | HANFORD REACH | PUBLIC | Incorporated City Limits |
| COMMUNITY COMMERCIAL | HEAVY INDUSTRIAL | RURAL LANDS 1 | Interstate/Highway |
| GENERAL COMMERCIAL | INTERCHANGE COMMERCIAL | RURAL LANDS 1-3 | Interstate Shield |
| GMA AG | LIGHT INDUSTRIAL | RURAL LANDS 20 | SR/US Shield |
| HANFORD | OPEN SPACE CONSERVATION | RURAL LANDS 5 | Rivers |
| | | URBAN GROWTH AREA | |

DISCLAIMER AND TERMS OF USE: By viewing any of the data provided, the requester hereby acknowledges the terms of use regarding information obtained from the Benton County Geographic Information Systems Department ("GIS"). The requester understands that Benton County makes no representation as to the accuracy or fitness of the information for a particular purpose, including, but not limited to, aerial photography, maps, data files, cartographic and/or physical data. The requester understands that the GIS information is the product of Benton County, created solely for its own use and no other purpose, commercial or otherwise. The requester agrees to hold harmless, including the cost of defending, Benton County and its agents or employees from any and all claims arising either directly or indirectly from the use of these photographs, maps or data files.



Grant

Yakima

Klickitat

Morrow

Hanford Reservation

West Richland

Benton City

Richland

Kennewick

RATTLESNAKE HILLS

HORSE HEAVEN HILLS

Franklin

Walla Walla

Umatilla

Columbia River

Yakima River

Columbia River

Snake River

24

24

22

221

14

204

224

224

240

986

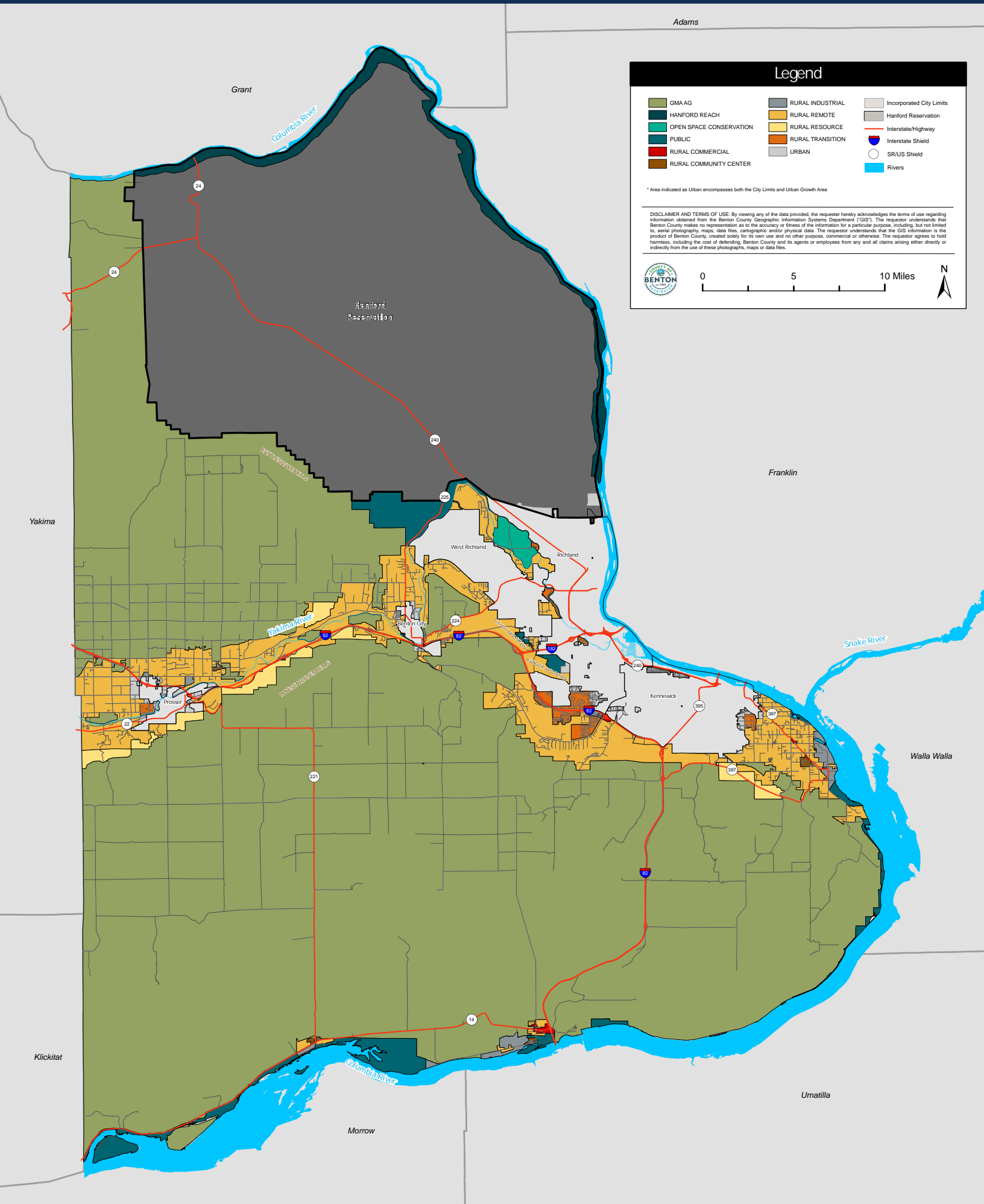
397

397

397

397

Figure 5: Future/Proposed Land Use Designations Map - Benton County Comprehensive Plan Update Appendix A: Map Folio / May 14, 2024



Legend

GMA AG	RURAL INDUSTRIAL	Incorporated City Limits
HANFORD REACH	RURAL REMOTE	Hanford Reservation
OPEN SPACE CONSERVATION	RURAL RESOURCE	Interstate/Highway
PUBLIC	RURAL TRANSITION	Interstate Shield
RURAL COMMERCIAL	URBAN	SR/US Shield
RURAL COMMUNITY CENTER		Rivers

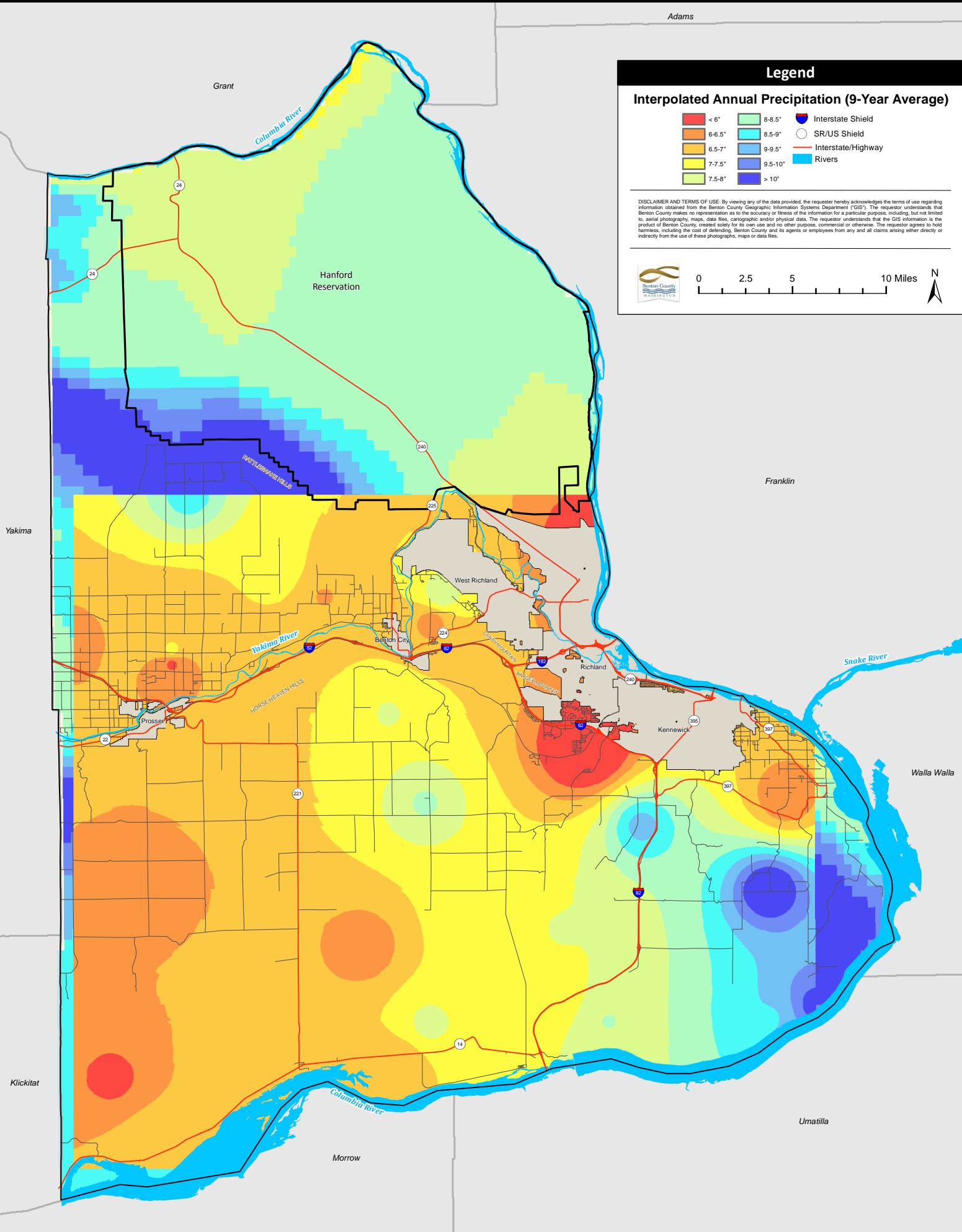
* Area indicated as Urban encompasses both the City Limits and Urban Growth Area

DISCLAIMER AND TERMS OF USE: By viewing any of the data provided, the requester hereby acknowledges the terms of use regarding information obtained from the Benton County Geographic Information Systems Department ("GIS"). The requester understands that Benton County makes no representation as to the accuracy or fitness of the information for a particular purpose, including, but not limited to, aerial photography, maps, data files, cartographic and/or physical data. The requester understands that the GIS information is the product of Benton County, created solely for its own use and no other purpose, commercial or otherwise. The requester agrees to hold harmless, including the cost of defending, Benton County and its agents or employees from any and all claims arising either directly or indirectly from the use of these photographs, maps or data files.

0 5 10 Miles

N

Figure 6: Precipitation Map - Benton County Comprehensive Plan Update Appendix A: Map Folio / February 2018



Legend

Interpolated Annual Precipitation (9-Year Average)

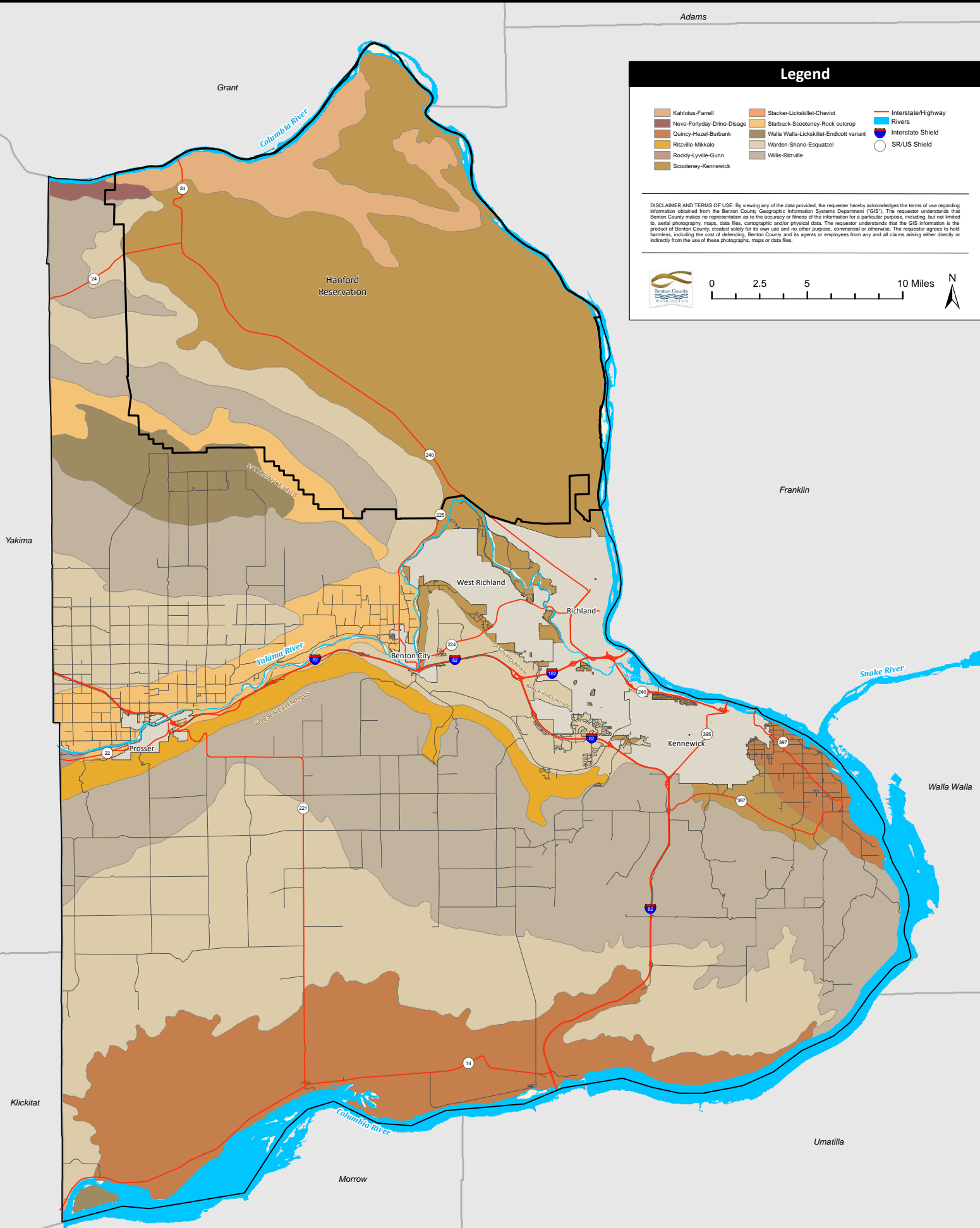
< 6"	8-8.5"	Interstate Shield
6-6.5"	8.5-9"	SR/US Shield
6.5-7"	9-9.5"	Interstate/Highway
7-7.5"	9.5-10"	Rivers
7.5-8"	> 10"	

DISCLAIMER AND TERMS OF USE: By viewing any of the data provided, the requester hereby acknowledges the terms of use regarding information obtained from the Benton County Geographic Information Systems Department ("GIS"). The requester understands that Benton County makes no representation as to the accuracy or fitness of the information for a particular purpose, including, but not limited to, aerial photography, maps, data files, cartographic and/or physical data. The requester understands that the GIS information is the product of Benton County, created solely for its own use and no other purpose, commercial or otherwise. The requester agrees to hold harmless, including the cost of defending, Benton County and its agents or employees from any and all claims arising either directly or indirectly from the use of these photographs, maps or data files.

0 2.5 5 10 Miles

North Arrow

Figure 7: General Soils Map - Benton County Comprehensive Plan Update Appendix A: Map Folio / February 2018



Legend

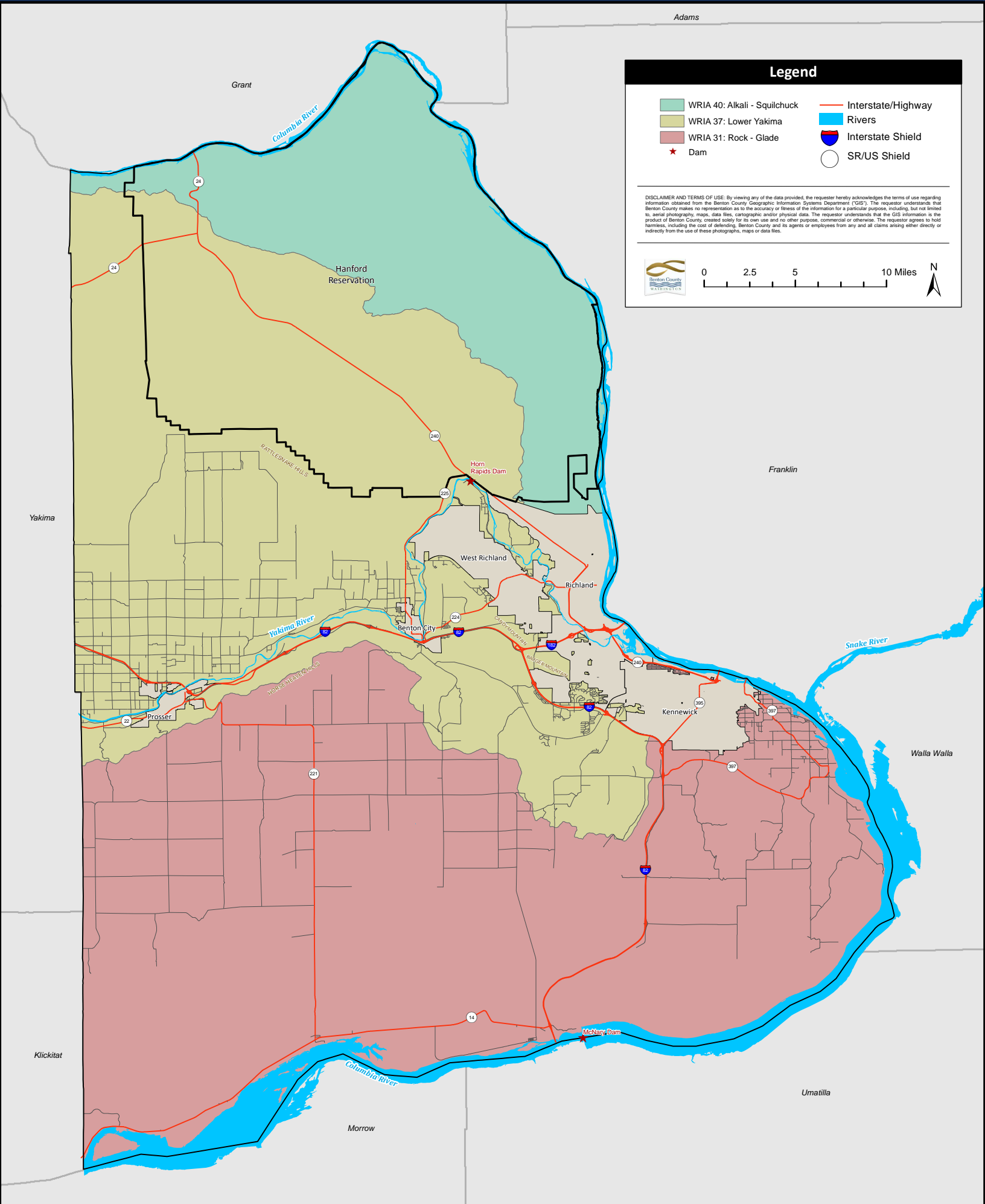
<ul style="list-style-type: none"> Kahlous-Farrell Nevo-Fortyday-Drino-Disage Quincy-Hezel-Burbank Ritzville-Mikkalo Rocky-Lyville-Gunn Scootene-Kennewick 	<ul style="list-style-type: none"> Stacker-Lickskillet-Chevivot Starbuck-Scootene-Rock outcrop Walla Walla-Lickskillet-Endicott variant Warden-Shano-Esquatzel Willis-Ritzville 	<ul style="list-style-type: none"> Interstate/Highway Rivers Interstate Shield SR/US Shield
--	---	--

DISCLAIMER AND TERMS OF USE: By viewing any of the data provided, the requester hereby acknowledges the terms of use regarding information obtained from the Benton County Geographic Information Systems Department ("GIS"). The requester understands that Benton County makes no representation as to the accuracy or fitness of the information for a particular purpose, including, but not limited to, aerial photography, maps, data files, cartographic and/or physical data. The requester understands that the GIS information is the product of Benton County, created solely for its own use and no other purpose, commercial or otherwise. The requester agrees to hold harmless, including the cost of defending, Benton County and its agents or employees from any and all claims arising either directly or indirectly from the use of these photographs, maps or data files.

0 2.5 5 10 Miles

N

Figure 8: Water Resources Map - Benton County Comprehensive Plan Update Appendix A: Map Folio / February 2018



Legend

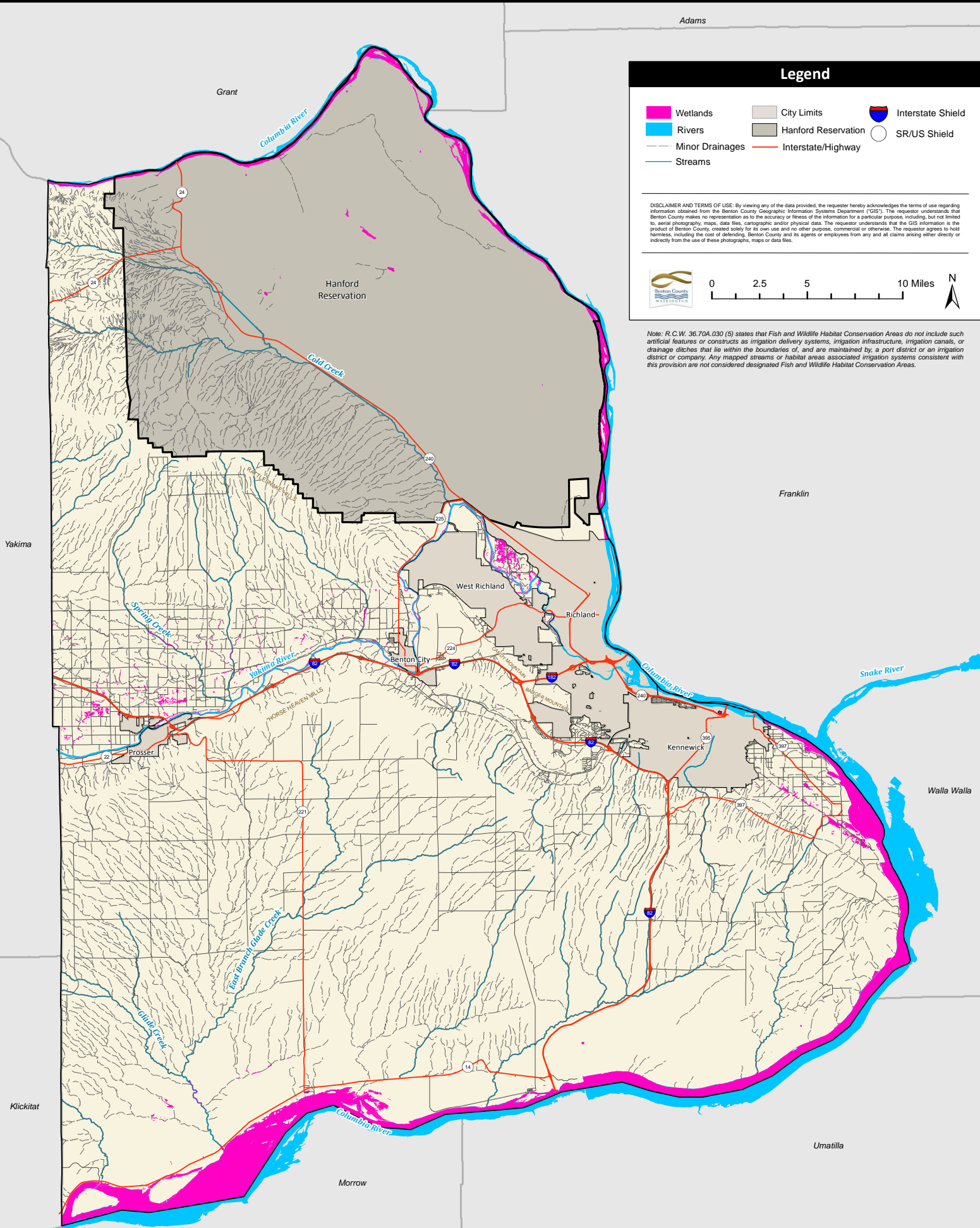
<ul style="list-style-type: none"> WRIA 40: Alkali - Squilchuck WRIA 37: Lower Yakima WRIA 31: Rock - Glade ★ Dam 	<ul style="list-style-type: none"> Interstate/Highway Rivers Interstate Shield SR/US Shield
---	---

DISCLAIMER AND TERMS OF USE: By viewing any of the data provided, the requester hereby acknowledges the terms of use regarding information obtained from the Benton County Geographic Information Systems Department ("GIS"). The requester understands that Benton County makes no representation as to the accuracy or fitness of the information for a particular purpose, including, but not limited to, aerial photography, maps, data files, cartographic and/or physical data. The requester understands that the GIS information is the product of Benton County, created solely for its own use and no other purpose, commercial or otherwise. The requester agrees to hold harmless, including the cost of defending, Benton County and its agents or employees from any and all claims arising either directly or indirectly from the use of these photographs, maps or data files.

0 2.5 5 10 Miles

N

Figure 9: Wetlands, Rivers, and Streams - Benton County Comprehensive Plan Update Appendix A: Map Folio / February 2018



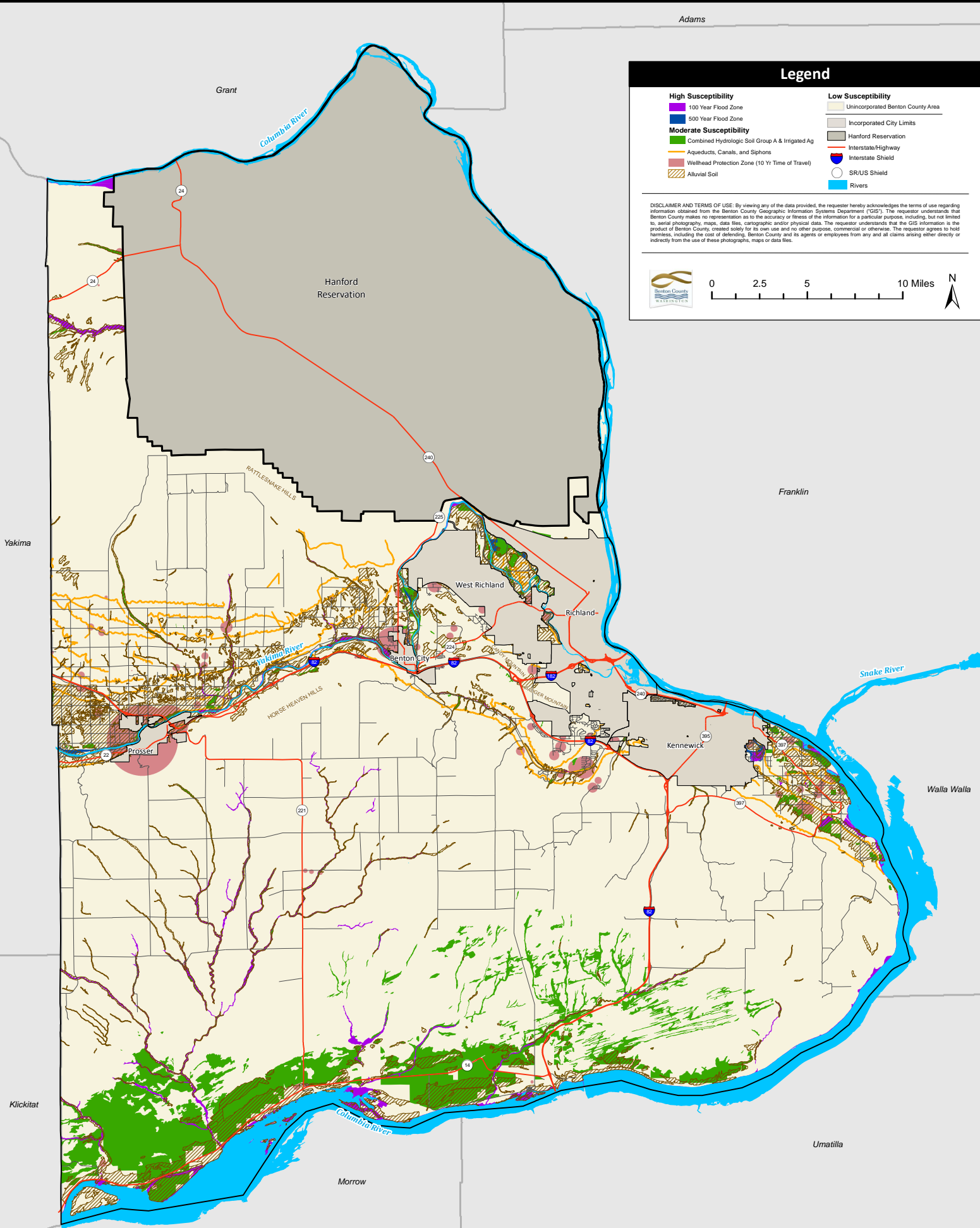
Legend

Wetlands	City Limits	Interstate Shield
Rivers	Hanford Reservation	SR/US Shield
Minor Drainages	Interstate/Highway	
Streams		

DISCLAIMER AND TERMS OF USE: By viewing any of the data provided, the requester hereby acknowledges the terms of use regarding information obtained from the Benton County Geographic Information Systems Department ("GIS"). The requester understands that Benton County makes no representation as to the accuracy or fitness of the information for a particular purpose, including, but not limited to, aerial photography, maps, data files, cartographic and/or physical data. The requester understands that the GIS information is the product of Benton County, created solely for its own use and no other purpose, commercial or otherwise. The requester agrees to hold harmless, including the cost of defending, Benton County and its agents or employees from any and all claims arising either directly or indirectly from the use of these photographs, maps or data files.

Note: R.C.W. 36.70A.030 (5) states that Fish and Wildlife Habitat Conservation Areas do not include such artificial features or constructs as irrigation delivery systems, irrigation infrastructure, irrigation canals, or drainage ditches that lie within the boundaries of, and are maintained by, a port district or an irrigation district or company. Any mapped streams or habitat areas associated irrigation systems consistent with this provision are not considered designated Fish and Wildlife Habitat Conservation Areas.

Figure 10: Critical Aquifer Recharge Areas - Benton County Comprehensive Plan Update Appendix A: Map Folio / February 2018



Legend

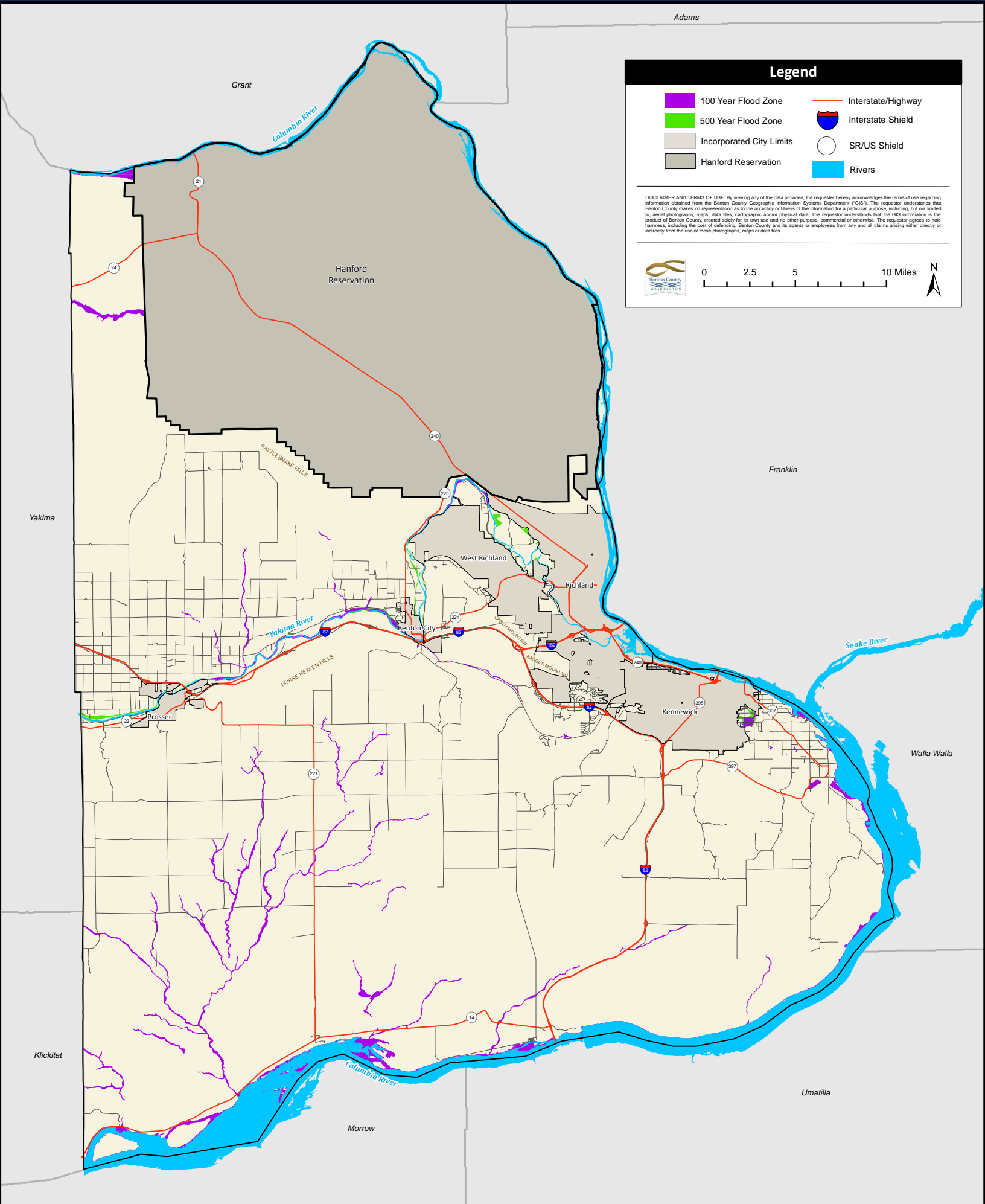
<p>High Susceptibility</p> <ul style="list-style-type: none"> 100 Year Flood Zone 500 Year Flood Zone <p>Moderate Susceptibility</p> <ul style="list-style-type: none"> Combined Hydrologic Soil Group A & Irrigated Ag Aqueducts, Canals, and Siphons Wellhead Protection Zone (10 Yr Time of Travel) Alluvial Soil 	<p>Low Susceptibility</p> <ul style="list-style-type: none"> Unincorporated Benton County Area Incorporated City Limits Hanford Reservation Interstate/Highway Interstate/Highway SR/US Shield Rivers
--	--

DISCLAIMER AND TERMS OF USE: By viewing any of the data provided, the requester hereby acknowledges the terms of use regarding information obtained from the Benton County Geographic Information Systems Department ("GIS"). The requester understands that Benton County makes no representation as to the accuracy or fitness of the information for a particular purpose, including, but not limited to, aerial photography, maps, data files, cartographic and/or physical data. The requester understands that the GIS information is the product of Benton County, created solely for its own use and no other purpose, commercial or otherwise. The requester agrees to hold harmless, including the cost of defending, Benton County and its agents or employees from any and all claims arising either directly or indirectly from the use of these photographs, maps or data files.

0 2.5 5 10 Miles

N

Figure 11: Frequently Flooded Areas - Benton County Comprehensive Plan Update Appendix A: Map Folio / February 2018



Adams

Legend

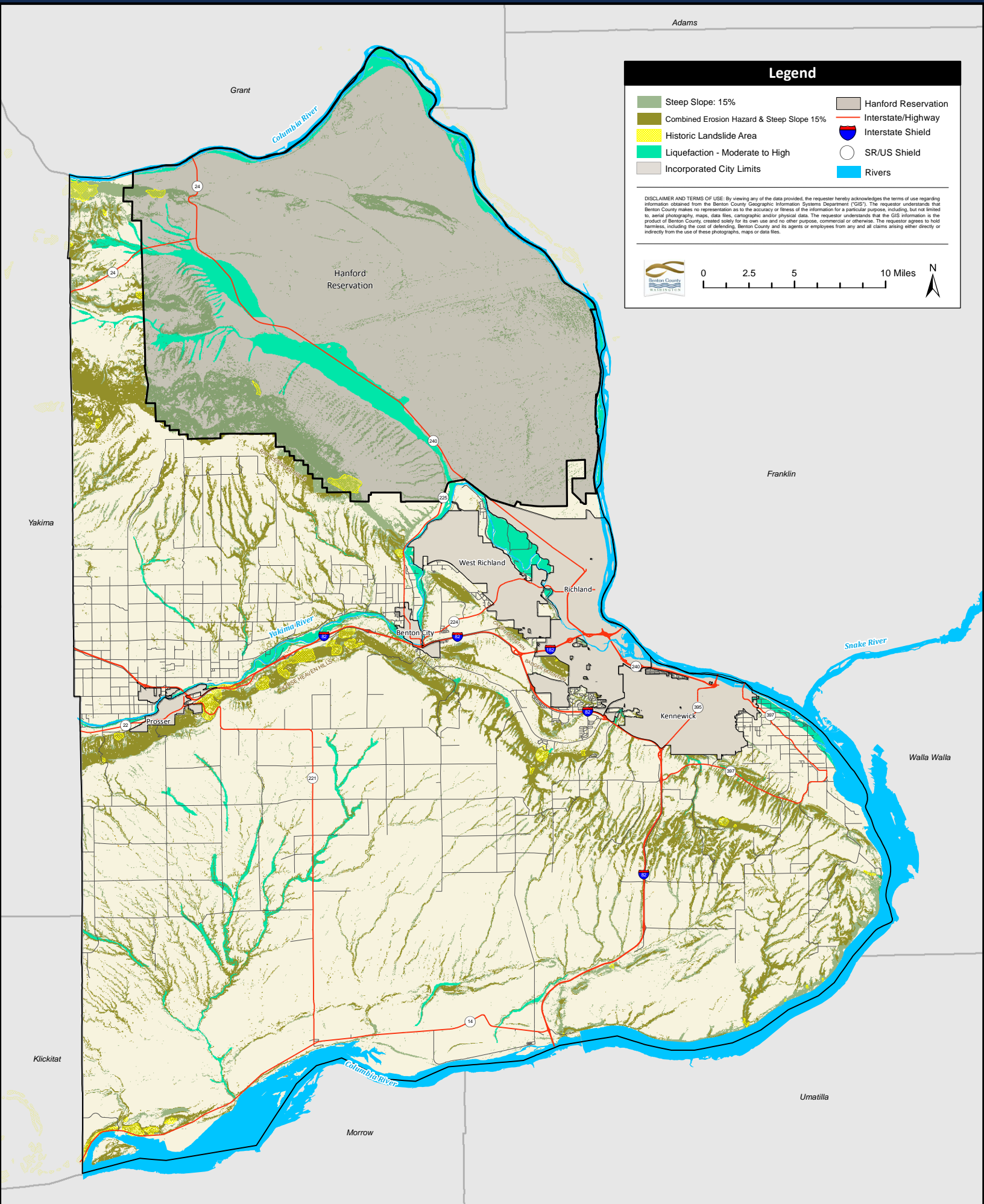
- 100 Year Flood Zone
- 500 Year Flood Zone
- Incorporated City Limits
- Hanford Reservation
- Interstate/Highway
- Interstate Shield
- SR/US Shield
- Rivers

DISCLAIMER AND TERMS OF USE: By viewing any of the data provided, the requester hereby acknowledges the terms of use regarding information obtained from the Benton County Geographic Information Systems Department ("GIS"). The requester understands that Benton County makes no representation as to the accuracy or fitness of the information for a particular purpose, including, but not limited to, aerial photography, maps, data files, cartographic and/or physical data. The requester understands that the GIS information is the product of Benton County, created solely for its own use and no other purpose, commercial or otherwise. The requester agrees to hold harmless, including the cost of defending, Benton County and its agents or employees from any and all claims arising either directly or indirectly from the use of these photographs, maps or data files.

0 2.5 5 10 Miles

N

Figure 12: Geologically Hazardous Areas - Benton County Comprehensive Plan Update Appendix A: Map Folio / February 2018



Adams

Legend

- Steep Slope: 15%
- Combined Erosion Hazard & Steep Slope 15%
- Historic Landslide Area
- Liquefaction - Moderate to High
- Incorporated City Limits
- Hanford Reservation
- Interstate/Highway
- Interstate Shield
- SR/US Shield
- Rivers

DISCLAIMER AND TERMS OF USE: By viewing any of the data provided, the requestor hereby acknowledges the terms of use regarding information obtained from the Benton County Geographic Information Systems Department ("GIS"). The requestor understands that Benton County makes no representation as to the accuracy or fitness of the information for a particular purpose, including, but not limited to, aerial photography, maps, data files, cartographic and/or physical data. The requestor understands that the GIS information is the product of Benton County, created solely for its own use and no other purpose, commercial or otherwise. The requestor agrees to hold harmless, including the cost of defending, Benton County and its agents or employees from any and all claims arising either directly or indirectly from the use of these photographs, maps or data files.

0

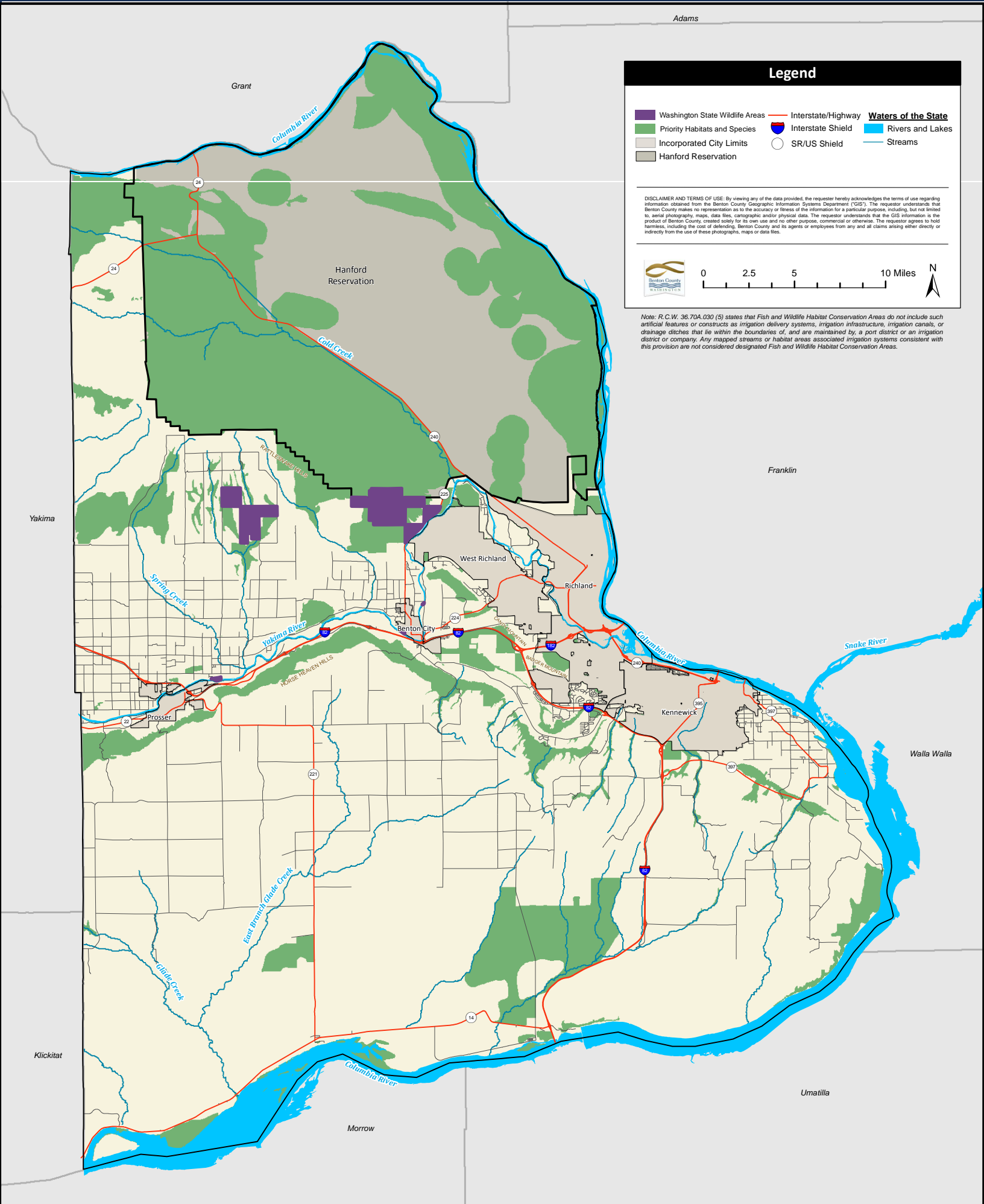
2.5

5

10 Miles

N
↑

Figure 13: Fish and Wildlife Habitat Conservation Areas - Benton County Comprehensive Plan Update Appendix A: Map Folio / February 2018



Legend

<ul style="list-style-type: none"> Washington State Wildlife Areas Priority Habitats and Species Incorporated City Limits Hanford Reservation 	<ul style="list-style-type: none"> Interstate/Highway Interstate Shield SR/US Shield 	<p>Waters of the State</p> <ul style="list-style-type: none"> Rivers and Lakes Streams
---	---	--

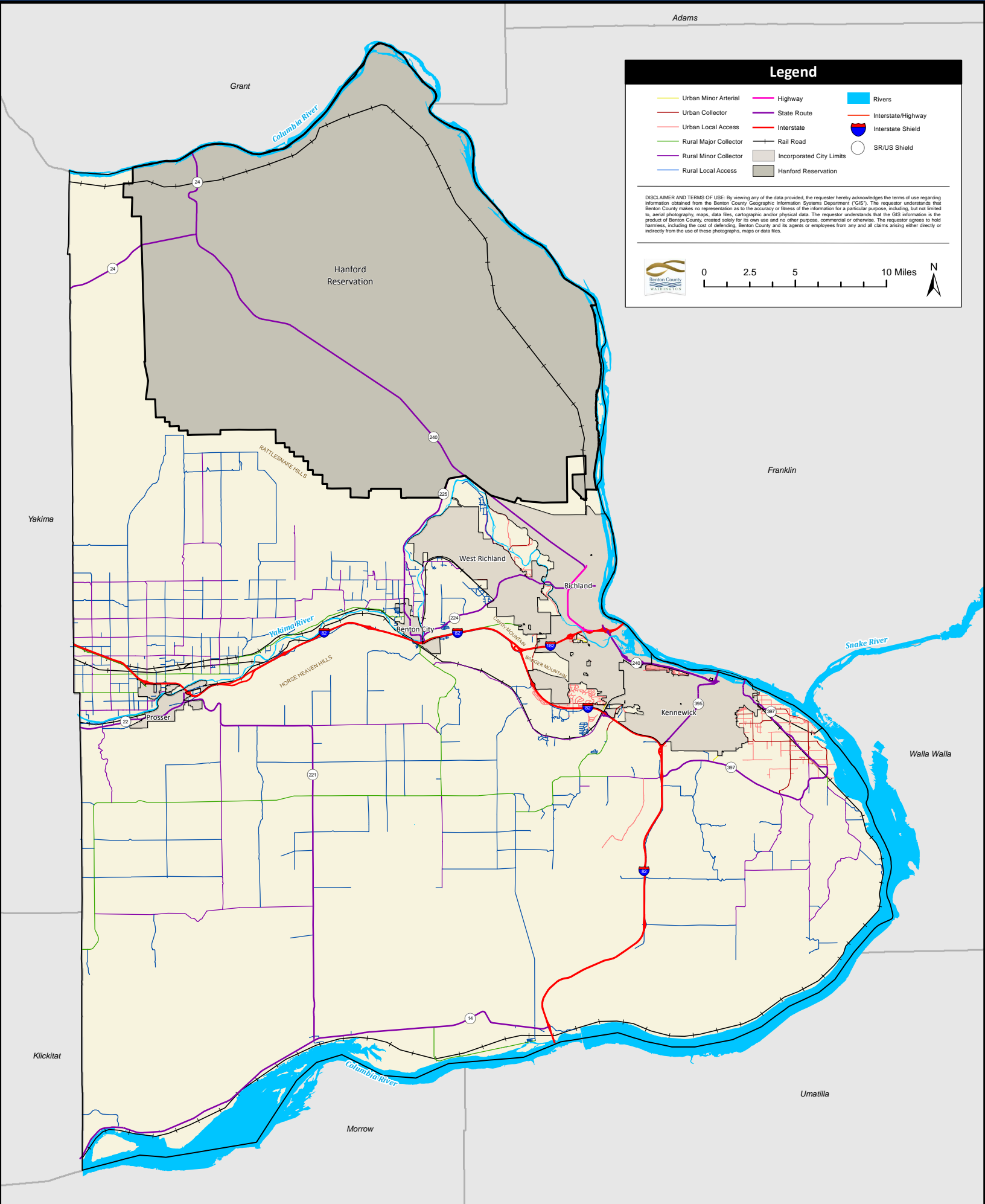
DISCLAIMER AND TERMS OF USE: By viewing any of the data provided, the requester hereby acknowledges the terms of use regarding information obtained from the Benton County Geographic Information Systems Department ("GIS"). The requester understands that Benton County makes no representation as to the accuracy or fitness of the information for a particular purpose, including, but not limited to: aerial photography, maps, data files, cartographic and/or physical data. The requester understands that the GIS information is the product of Benton County, created solely for its own use and no other purpose, commercial or otherwise. The requester agrees to hold harmless, including the cost of defending, Benton County and its agents or employees from any and all claims arising either directly or indirectly from the use of these photographs, maps or data files.

0 2.5 5 10 Miles

N

Note: R.C.W. 36.70A.030 (5) states that Fish and Wildlife Habitat Conservation Areas do not include such artificial features or constructs as irrigation delivery systems, irrigation infrastructure, irrigation canals, or drainage ditches that lie within the boundaries of, and are maintained by, a port district or an irrigation district or company. Any mapped streams or habitat areas associated irrigation systems consistent with this provision are not considered designated Fish and Wildlife Habitat Conservation Areas.

Figure 14: Existing Major Facilities Map - Benton County Comprehensive Plan Update Appendix A: Map Folio / February 2018

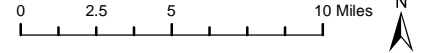


Adams

Legend

- Urban Minor Arterial
- Urban Collector
- Urban Local Access
- Rural Major Collector
- Rural Minor Collector
- Rural Local Access
- Highway
- State Route
- Interstate
- Rail Road
- Incorporated City Limits
- Hanford Reservation
- Rivers
- Interstate/Highway
- Interstate Shield
- SR/US Shield

DISCLAIMER AND TERMS OF USE: By viewing any of the data provided, the requester hereby acknowledges the terms of use regarding information obtained from the Benton County Geographic Information Systems Department ("GIS"). The requester understands that Benton County makes no representation as to the accuracy or fitness of the information for a particular purpose, including, but not limited to, aerial photography, maps, data files, cartographic and/or physical data. The requester understands that the GIS information is the product of Benton County, created solely for its own use and no other purpose, commercial or otherwise. The requester agrees to hold harmless, including the cost of defending, Benton County and its agents or employees from any and all claims arising either directly or indirectly from the use of these photographs, maps or data files.



Yakima

Klickitat

Grant

Hanford Reservation

Columbia River

Yakima River

HORSE HEAVEN HILLS

Morrow

Columbia River

West Richland

Richland

Benton City

Kennewick

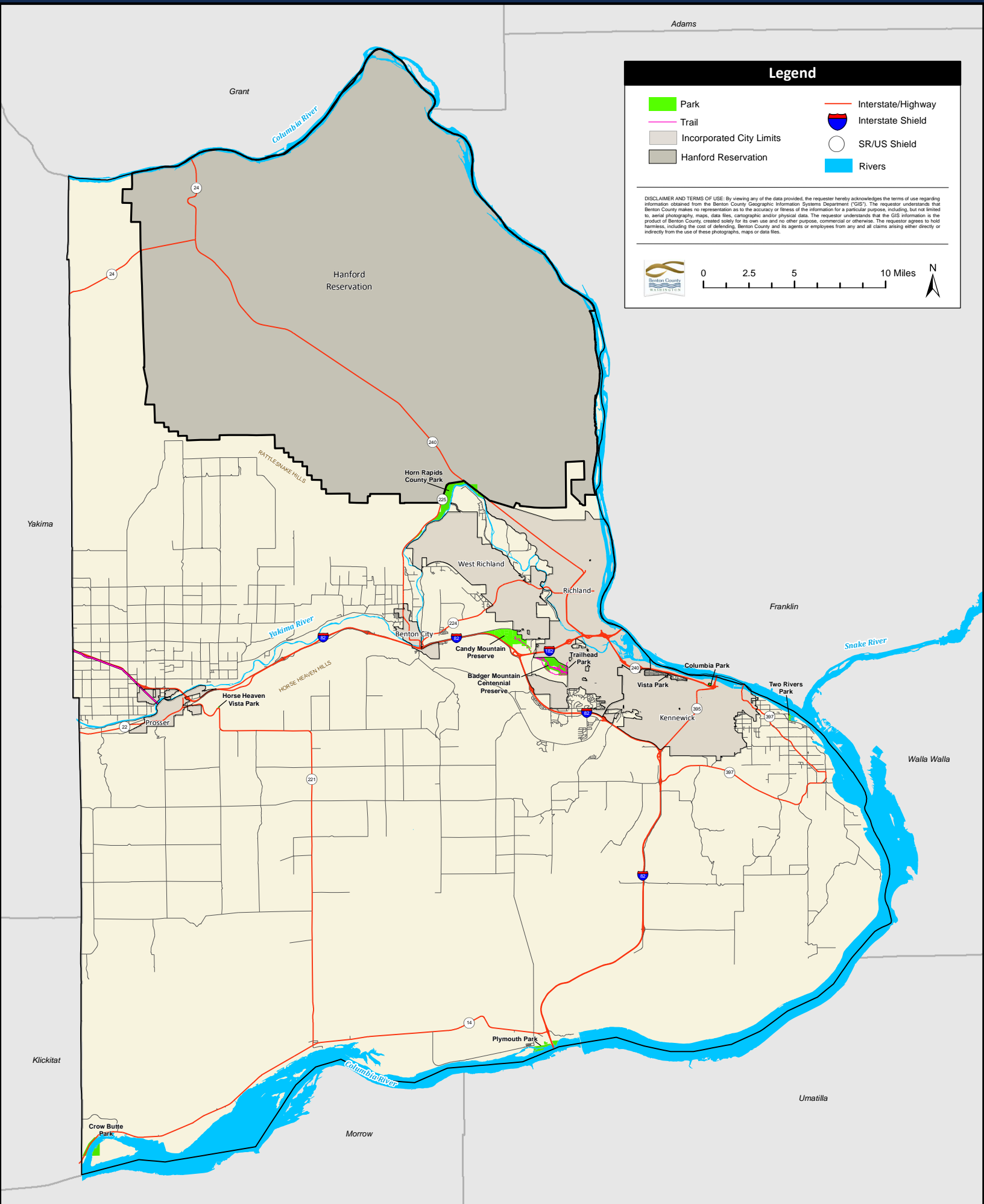
Franklin

Snake River

Walla Walla

Umatilla

Figure 15: Parks and Recreation Map - Benton County Comprehensive Plan Update Appendix A: Map Folio / February 2018

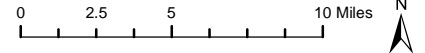


Adams

Legend

- Park
- Trail
- Incorporated City Limits
- Hanford Reservation
- Interstate/Highway
- Interstate Shield
- SR/US Shield
- Rivers

DISCLAIMER AND TERMS OF USE: By viewing any of the data provided, the requester hereby acknowledges the terms of use regarding information obtained from the Benton County Geographic Information Systems Department ("GIS"). The requester understands that Benton County makes no representation as to the accuracy or fitness of the information for a particular purpose, including, but not limited to, aerial photography, maps, data files, cartographic and/or physical data. The requester understands that the GIS information is the product of Benton County, created solely for its own use and no other purpose, commercial or otherwise. The requester agrees to hold harmless, including the cost of defending, Benton County and its agents or employees from any and all claims arising either directly or indirectly from the use of these photographs, maps or data files.



Yakima

Klickitat

Grant

Hanford Reservation

Horn Rapids County Park

West Richland

Richland

Franklin

Yakima River

Snake River

HORSE HEAVEN HILLS

Benton City

Candy Mountain Preserve

Badger Mountain Centennial Preserve

Trailhead Park

Vista Park

Kennewick

Columbia Park

Two Rivers Park

Walla Walla

Plymouth Park

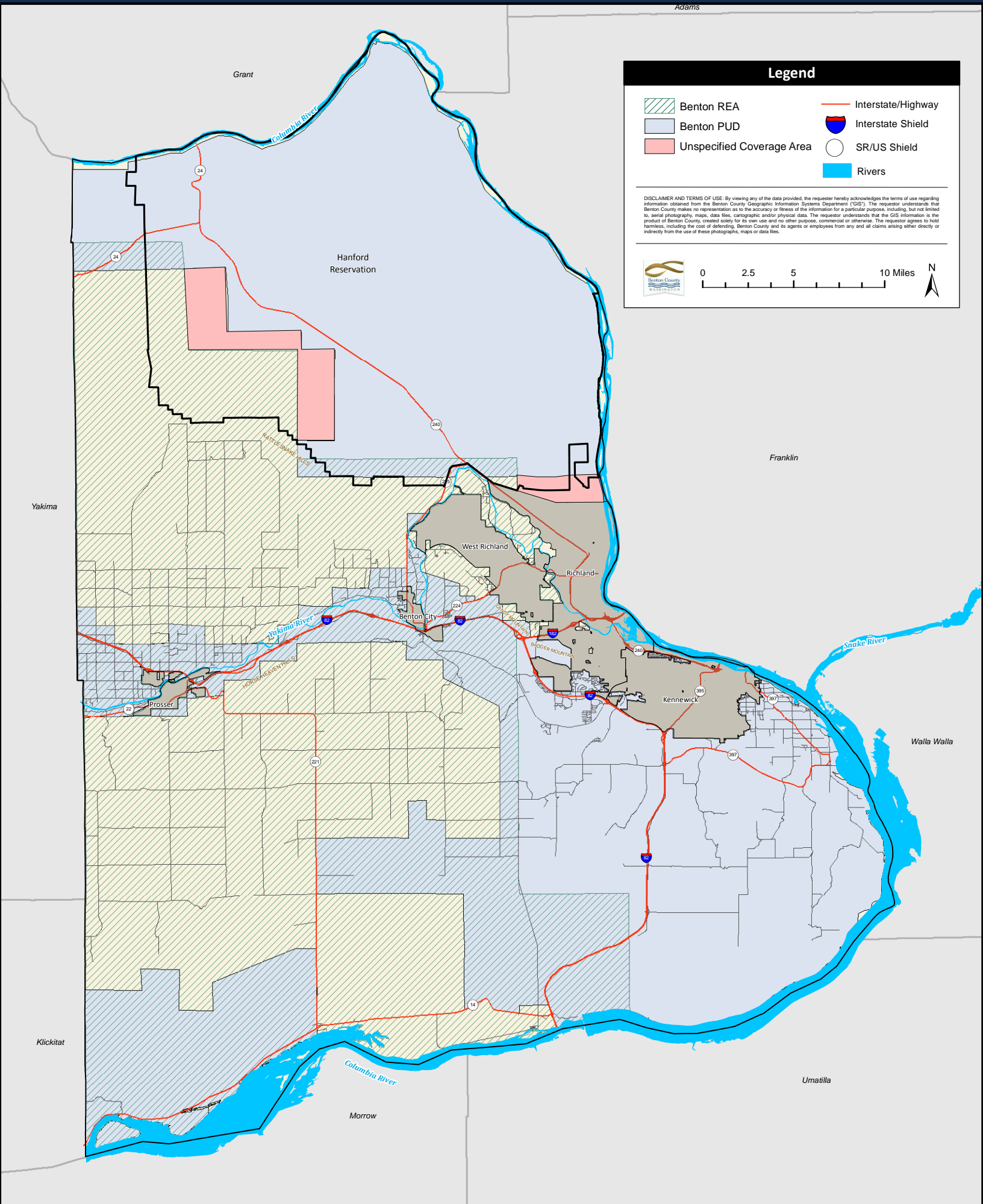
Umatilla

Morrow








Crow Butte Park

Prosser

Figure 16: Utilities Map - Benton County Comprehensive Plan Update Appendix A: Map Folio / February 2018



Legend

	Benton REA		Interstate/Highway
	Benton PUD		Interstate Shield
	Unspecified Coverage Area		SR/US Shield
			Rivers

DISCLAIMER AND TERMS OF USE: By viewing any of the data provided, the requester hereby acknowledges the terms of use regarding information obtained from the Benton County Geographic Information Systems Department ("GIS"). The requester understands that Benton County makes no representation as to the accuracy or fitness of the information for a particular purpose, including, but not limited to, aerial photography, maps, data files, cartographic and/or physical data. The requester understands that the GIS information is the product of Benton County, created solely for its own use and no other purpose, commercial or otherwise. The requester agrees to hold harmless, including the cost of defending, Benton County and its agents or employees from any and all claims arising either directly or indirectly from the use of these photographs, maps or data files.



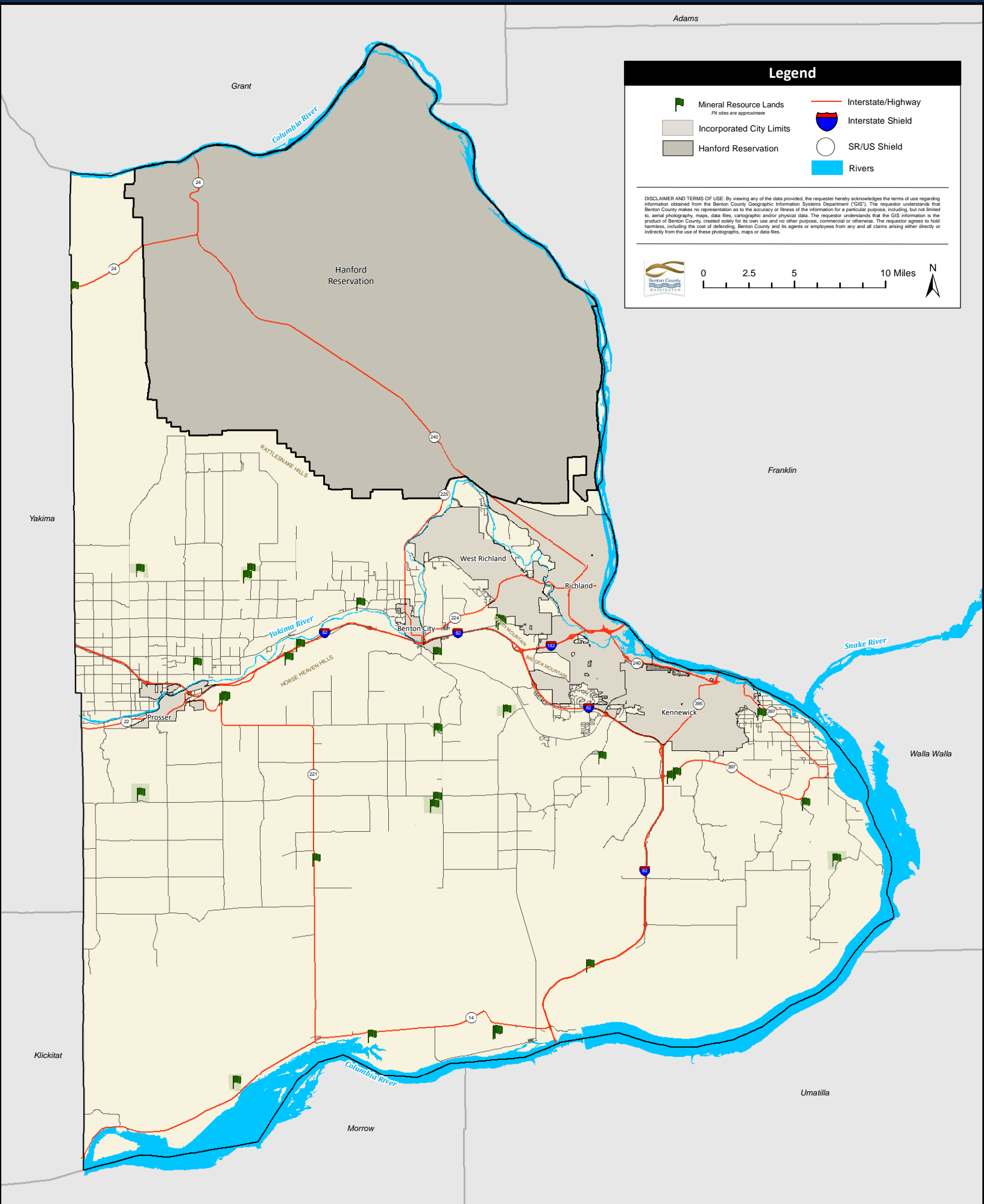







 0 2.5 5 10 Miles 

Figure 17: Mineral Resource Lands - Benton County Comprehensive Plan Update Appendix A: Map Folio / February 2018



Adams

Legend

-  Mineral Resource Lands
Site sites are approximate
-  Incorporated City Limits
-  Hanford Reservation
-  Interstate/Highway
-  Interstate Shield
-  SR/US Shield
-  Rivers

DISCLAIMER AND TERMS OF USE: By viewing any of the data provided, the requester hereby acknowledges the terms of use regarding information obtained from the Benton County Geographic Information Systems Department ("GIS"). The requester understands that Benton County makes no representation as to the accuracy or fitness of the information for a particular purpose, including, but not limited to, aerial photography, maps, data files, cartographic and/or physical data. The requester understands that the GIS information is the product of Benton County, created solely for its own use and no other purpose, commercial or otherwise. The requester agrees to hold harmless, including the cost of defending, Benton County and its agents or employees from any and all claims arising either directly or indirectly from the use of these photographs, maps or data files.



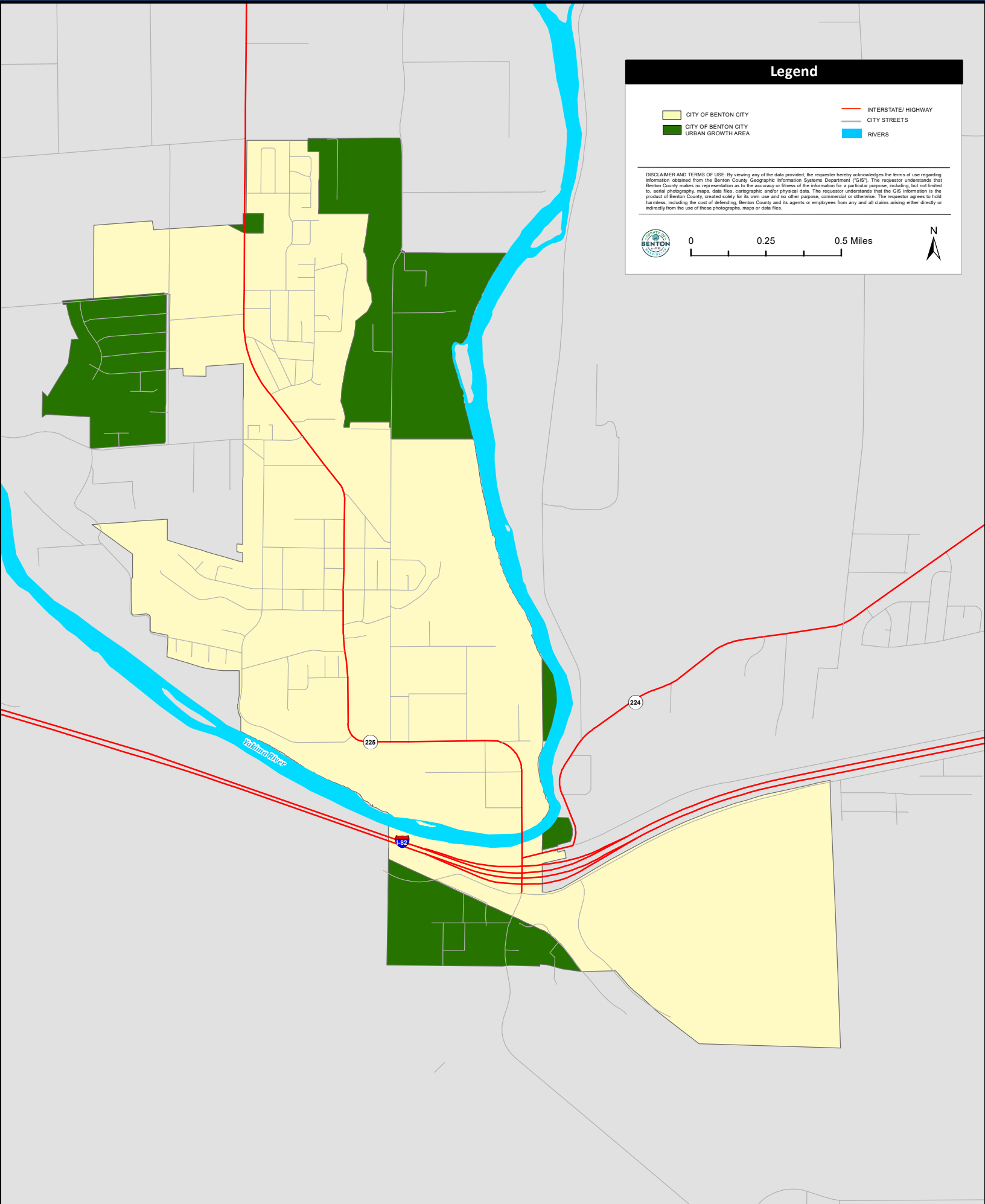
 0 2.5 5 10 Miles 

Figure 18: City of Benton City UGA-Benton County Comprehensive Plan Update Appendix A: Map Folio/April 12, 2022



Legend

- CITY OF BENTON CITY
- CITY OF BENTON CITY URBAN GROWTH AREA
- INTERSTATE/ HIGHWAY
- CITY STREETS
- RIVERS

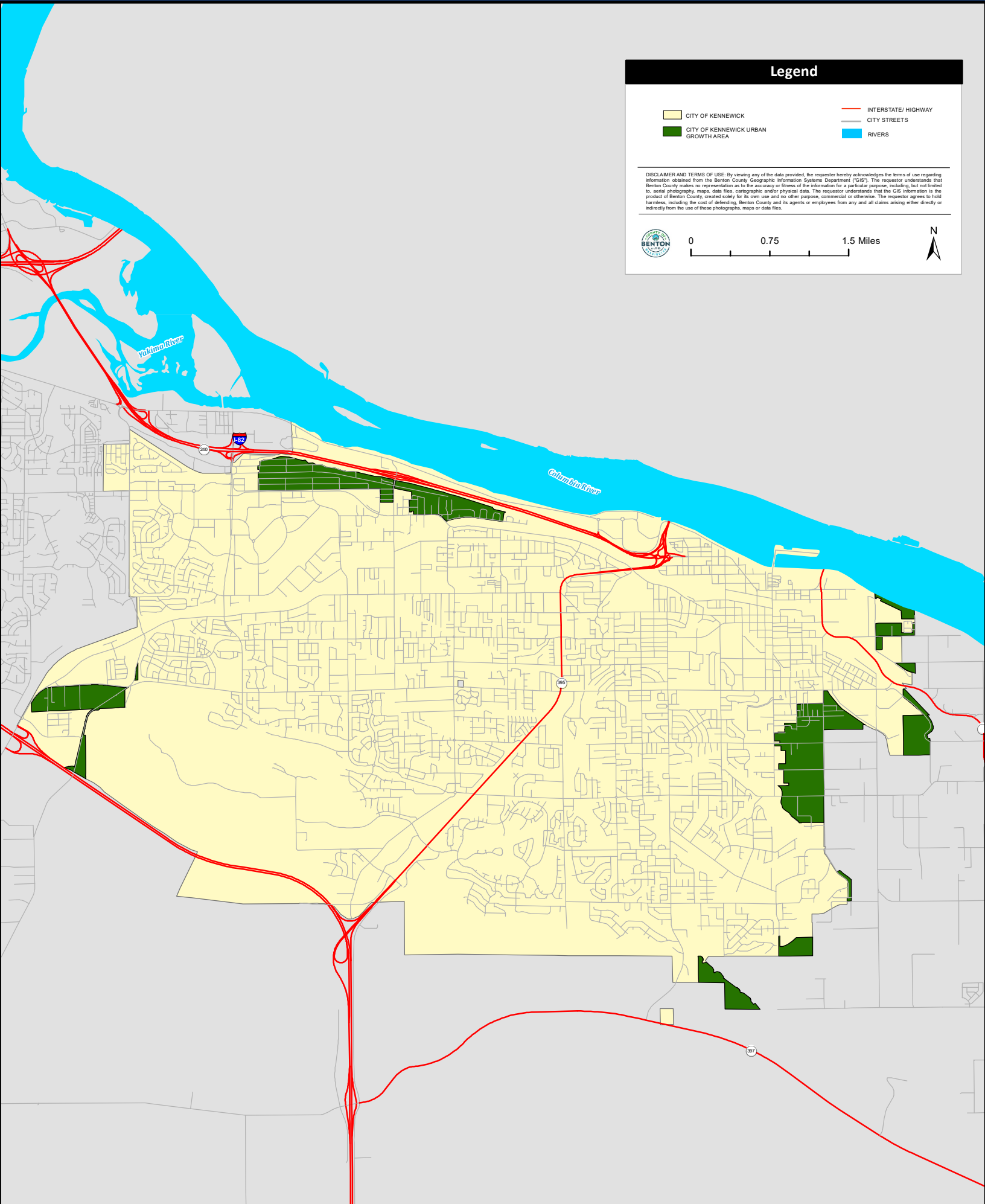
DISCLAIMER AND TERMS OF USE: By viewing any of the data provided, the requester hereby acknowledges the terms of use regarding information obtained from the Benton County Geographic Information Systems Department ("GIS"). The requester understands that Benton County makes no representation as to the accuracy or fitness of the information for a particular purpose, including, but not limited to, aerial photography, maps, data files, cartographic and/or physical data. The requester understands that the GIS information is the product of Benton County, created solely for its own use and no other purpose, commercial or otherwise. The requester agrees to hold harmless, including the cost of defending, Benton County and its agents or employees from any and all claims arising either directly or indirectly from the use of these photographs, maps or data files.



0 0.25 0.5 Miles



Figure 19: City of Kennewick UGA-Benton County Comprehensive Plan Update Appendix A:Map Folio/April 12, 2022



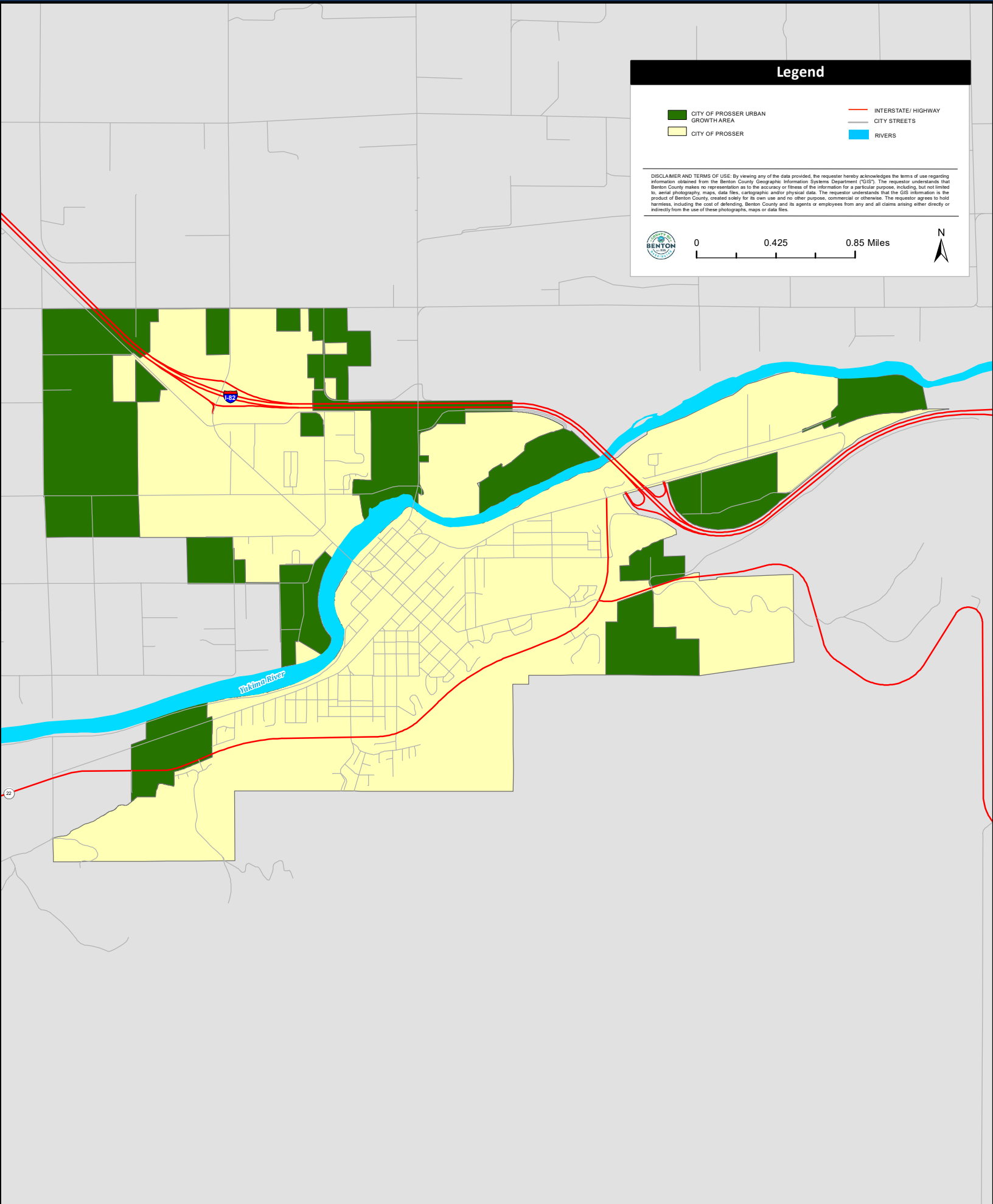
Legend

CITY OF KENNEWICK	INTERSTATE/ HIGHWAY
CITY OF KENNEWICK URBAN GROWTH AREA	CITY STREETS
	RIVERS






DISCLAIMER AND TERMS OF USE: By viewing any of the data provided, the requester hereby acknowledges the terms of use regarding information obtained from the Benton County Geographic Information Systems Department ("GIS"). The requester understands that Benton County makes no representation as to the accuracy or fitness of the information for a particular purpose, including, but not limited to, aerial photography, maps, data files, cartographic and/or physical data. The requester understands that the GIS information is the product of Benton County, created solely for its own use and no other purpose, commercial or otherwise. The requester agrees to hold harmless, including the cost of defending, Benton County and its agents or employees from any and all claims arising either directly or indirectly from the use of these photographs, maps or data files.

0 0.75 1.5 Miles

Figure 20: City of Prosser UGA-Benton County Comprehensive Plan Update Appendix A: Map Folio/April 12, 2022



Legend

 CITY OF PROSSER URBAN GROWTH AREA	 INTERSTATE/ HIGHWAY
 CITY OF PROSSER	 RIVERS
	 CITY STREETS

DISCLAIMER AND TERMS OF USE: By viewing any of the data provided, the requestor hereby acknowledges the terms of use regarding information obtained from the Benton County Geographic Information Systems Department ("GIS"). The requestor understands that Benton County makes no representation as to the accuracy or fitness of the information for a particular purpose, including, but not limited to, aerial photography, maps, data files, cartographic and/or physical data. The requestor understands that the GIS information is the product of Benton County, created solely for its own use and no other purpose, commercial or otherwise. The requestor agrees to hold harmless, including the cost of defending, Benton County and its agents or employees from any and all claims arising either directly or indirectly from the use of these photographs, maps or data files.



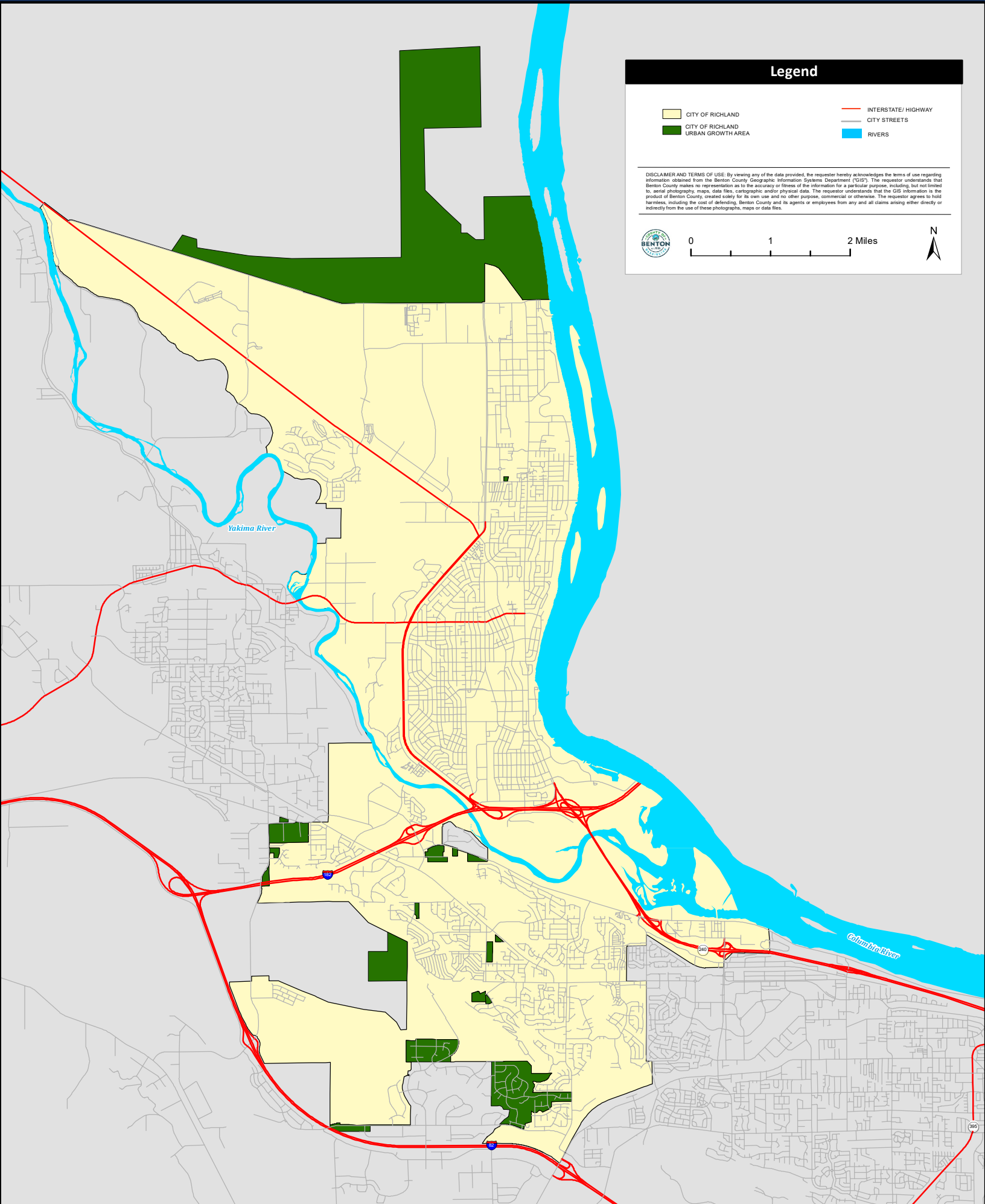
 0 0.425 0.85 Miles 

Figure 21: City of Richland UGA-Benton County Comprehensive Plan Update Appendix A: Map Folio/April 12, 2022



Legend

- CITY OF RICHLAND
- CITY OF RICHLAND URBAN GROWTH AREA
- INTERSTATE/ HIGHWAY
- CITY STREETS
- RIVERS

DISCLAIMER AND TERMS OF USE: By viewing any of the data provided, the requester hereby acknowledges the terms of use regarding information obtained from the Benton County Geographic Information Systems Department ("GIS"). The requester understands that Benton County makes no representation as to the accuracy or fitness of the information for a particular purpose, including, but not limited to, aerial photography, maps, data files, cartographic and/or physical data. The requester understands that the GIS information is the product of Benton County, created solely for its own use and no other purpose, commercial or otherwise. The requester agrees to hold harmless, including the cost of defending, Benton County and its agents or employees from any and all claims arising either directly or indirectly from the use of these photographs, maps or data files.

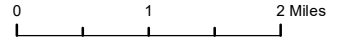


Figure 22: City of West Richland UGA -Benton County Comprehensive Plan Update Appendix A: Map Folio/April 12, 2022

